



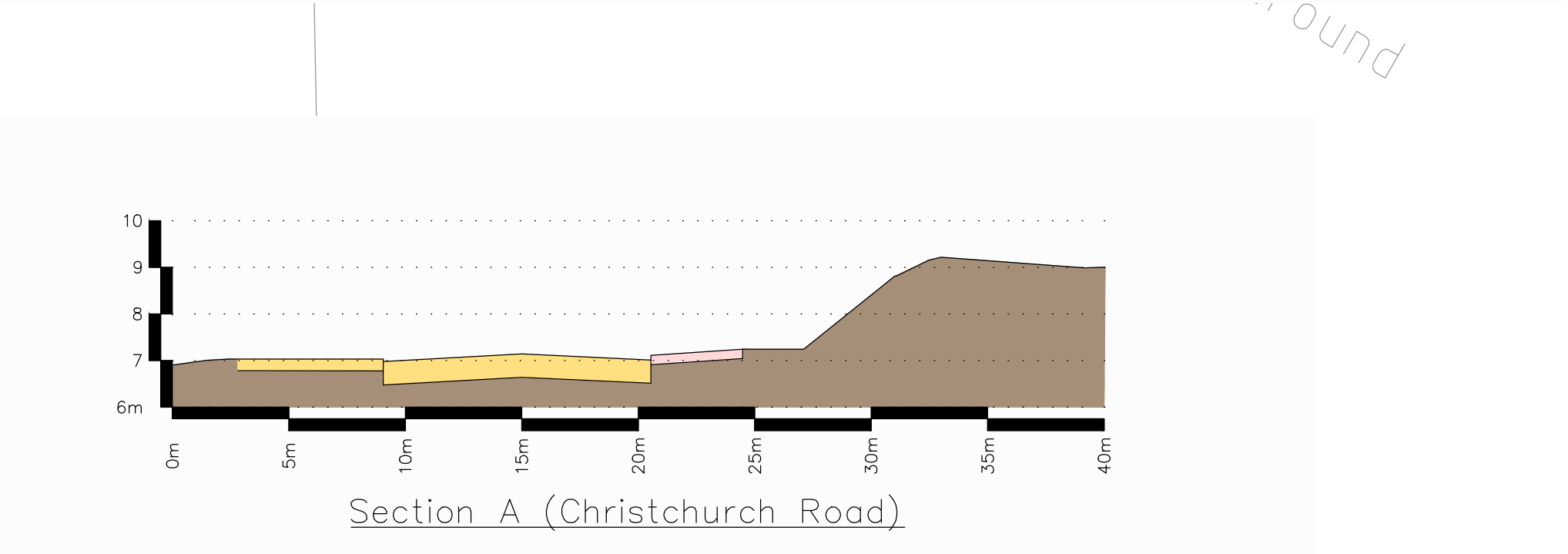
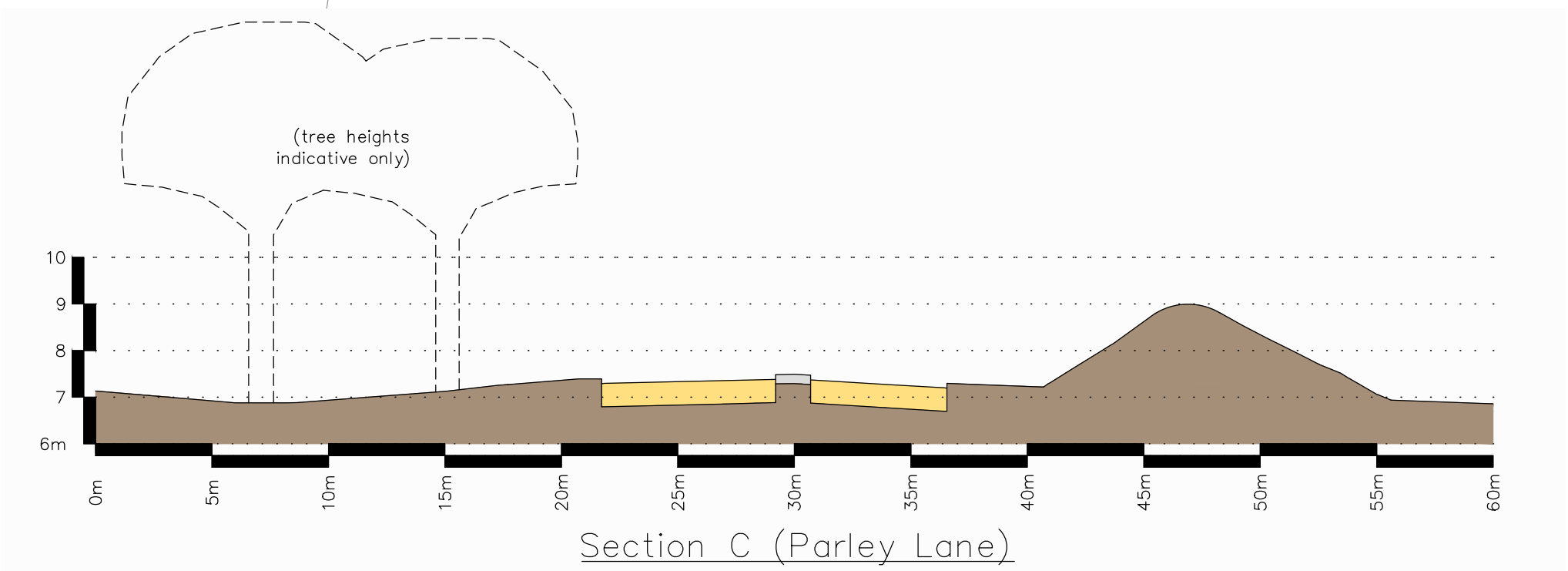
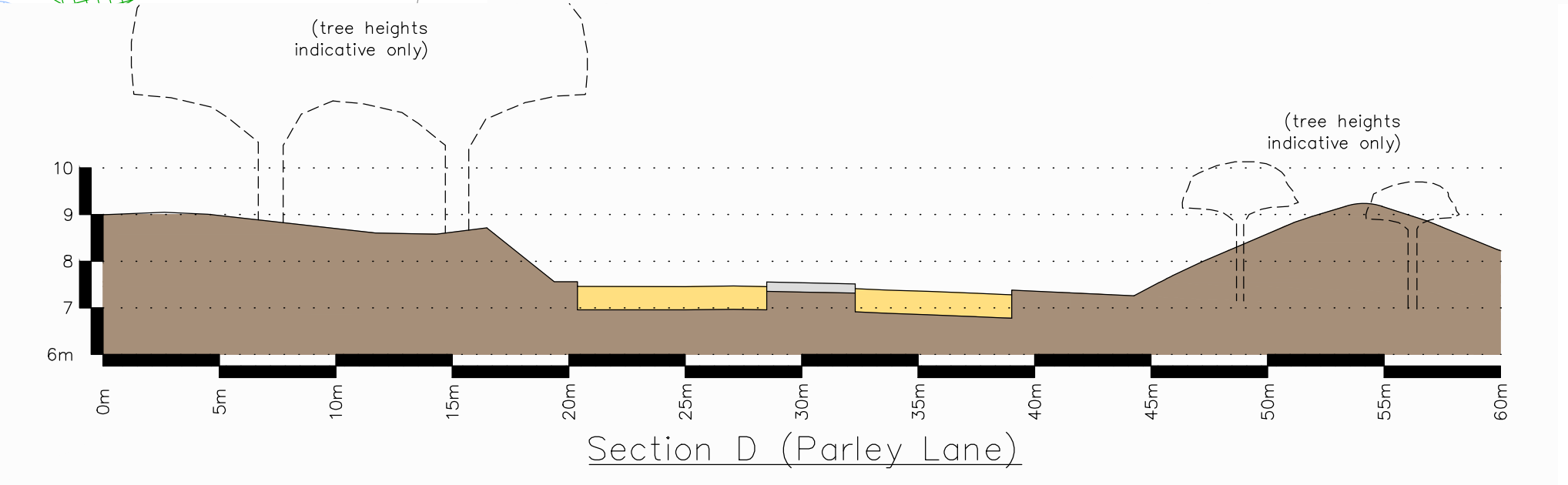
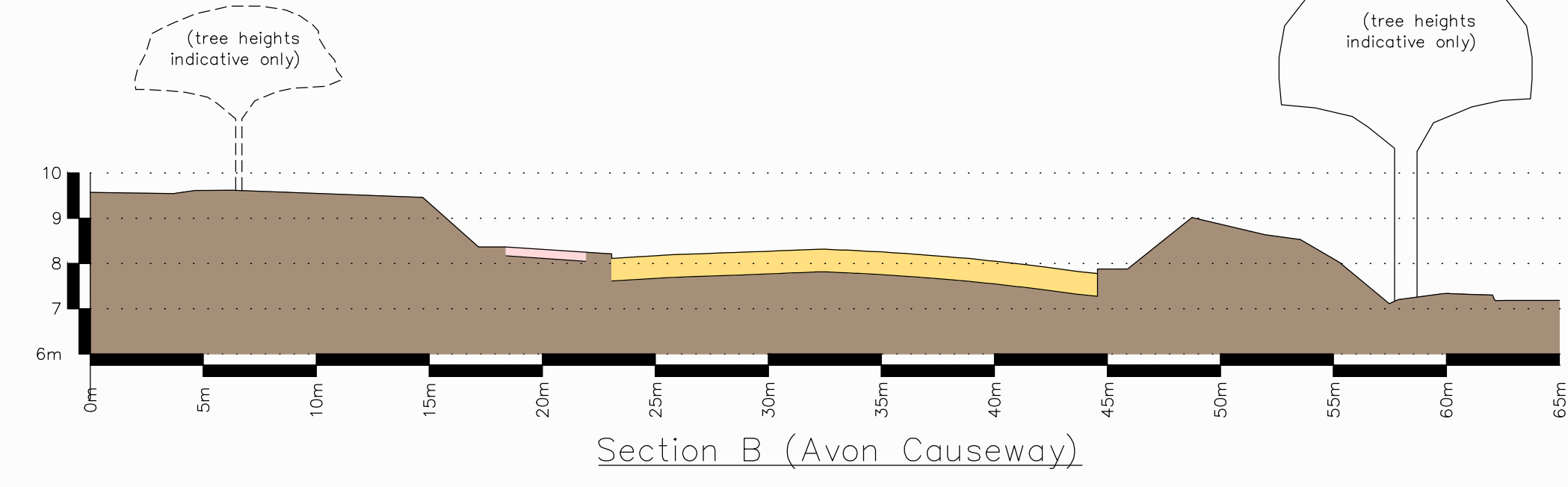
Push button activated Variable-message Signs to Diagram 550.1 "Accompanied Horses" to be installed at Mill Lane / Pussex Lane junction with Parley Lane, to assist Equestrian crossing movements.

Push button activated Variable-message Signs to Diagram 550.1 "Accompanied Horses" to be installed at Hurn court Lane's junction with Parley Lane, to assist Equestrian crossing movements.

KEY	
	Proposed Carriageway
	Shared Surface
	Island / Footway
	Grassed Areas
	Signal Controlled Crossing
	Retained tree, including root protection area.
	Marginal tree, including root protection area.
	No Impact Tree.
	Proposed streetlighting column: 8 metres high.
	Proposed streetlighting column: 5 or 6 metres high.

This map is based upon Ordnance Survey material with the permission of the Ordnance Survey on behalf of the Controller of Her Majesty's Stationery Office. © Crown Copyright 2004. Unauthorised reproduction infringes Crown Copyright and may lead to prosecution or civil proceedings. © Dorset County Council 2004. OS license number: 100018790. Aerial photography © UKPerspectives.com 2003

- NOTES**
- The street lighting locations and the quantity shown on this drawing are indicative only and the actual column locations will vary following the completion of detailed lighting design.
 - Grassed areas shown on this drawing are indicative only. Please refer to drawing number DC3710/34/01 for landscaping details.



Rev	Date	Issue / Remarks	Checked
N	30Jun15	Avon Causeway arm widened to two lanes and roadmarkings augmented.	SEP
M	12Jan15	Key amended to include lighting column heights.	SEP
L	28Nov14	Tree locations updated from arboricultural survey information.	SEP
K	03Nov14	Post Office junction made 2-way vehicle "NO ENTRY" ban removed. Turning head repositioned.	SEP
J	24Sep14	Street lighting locations amended.	SEP
H	18Sep14	Christchurch Road southbound lane widened opposite Old Saw Mill entrance.	SEP
G	17Sep14	Drawing title changed from Option B to Option D.	SEP
F	11Sep14	Avon Causeway entry widened to two lanes.	SEP
E	25Jan13	Cross Section titles amended; drawing title altered.	SEP
D	23Jan13	Hurn Bridge house access onto Avon Causeway and indicative streetlighting positions added.	SEP
C	16Jan13	Road markings added.	SEP
B	08Nov12	Toucan Crossing widened to 6 metres; Annotation confirming push button activated VMS equestrian signs requirements added.	SEP
A	04Jul12	Toucan Crossing relocated, allowing removal of Avon Causeway central reserve and reduction in road width.	SEP
Orig	26Jun12	-	SEP

Dorset County Council

ENVIRONMENT AND THE ECONOMY DIRECTORATE
Mike Harries Director for Environment and the Economy

DORSET HIGHWAYS

Andrew Martin
Head of Dorset Highways

Project Title
HURN BRIDGE ROUNDABOUT IMPROVEMENTS

Drawing Title
OPTION D (ROUNDABOUT)
CONSULTATION PLAN

Scale (A1 Size)	Drawn By	Date
1:400	SEP	30 Jun 15

Drawing Number
DC3710/11/01/N

Drawing Status
PLANNING APPLICATION