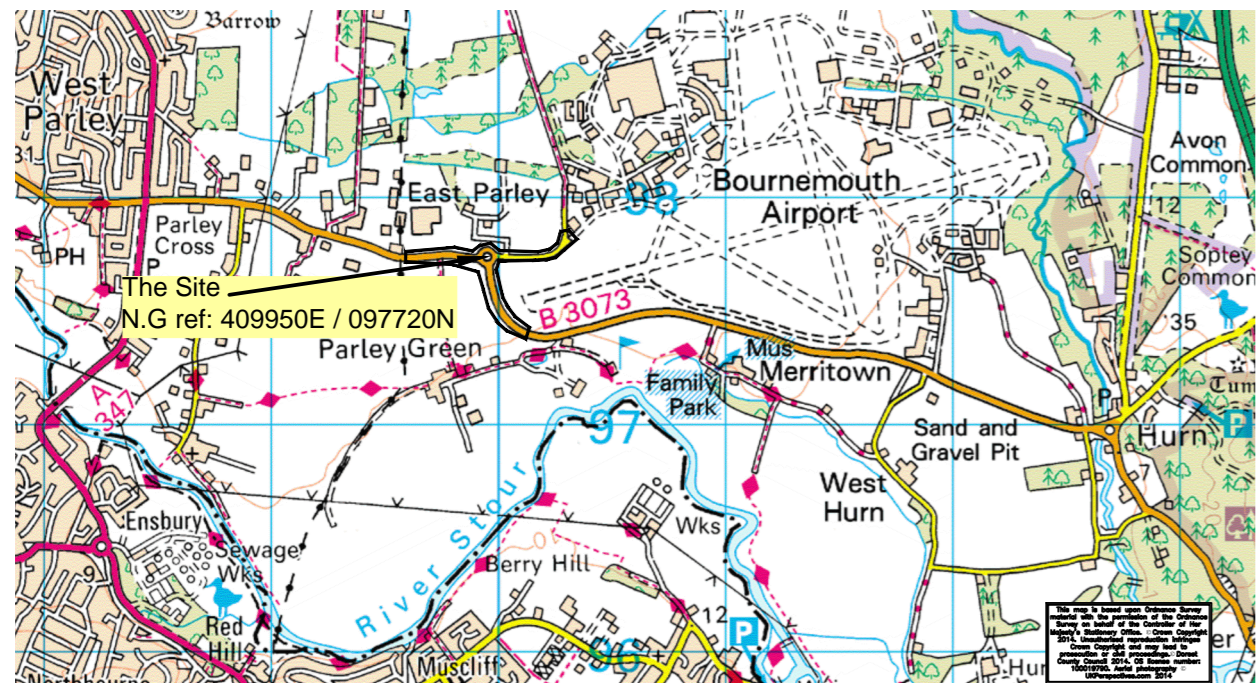
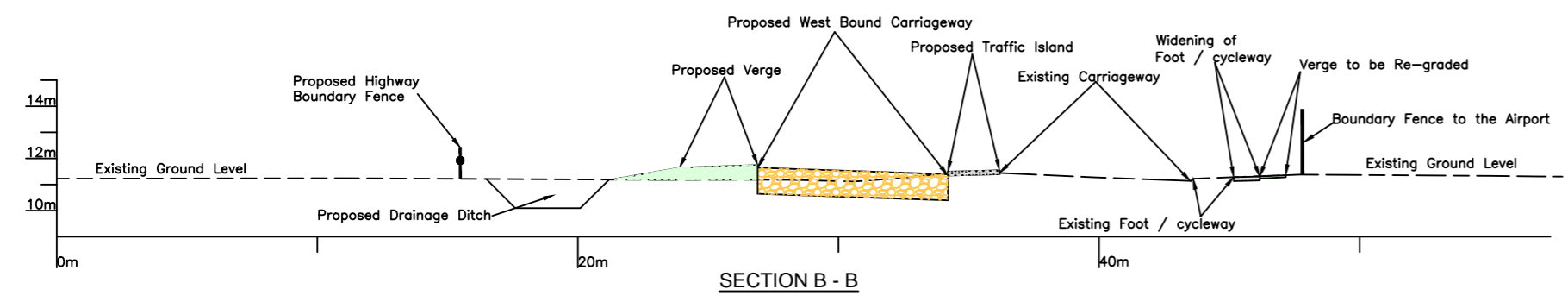


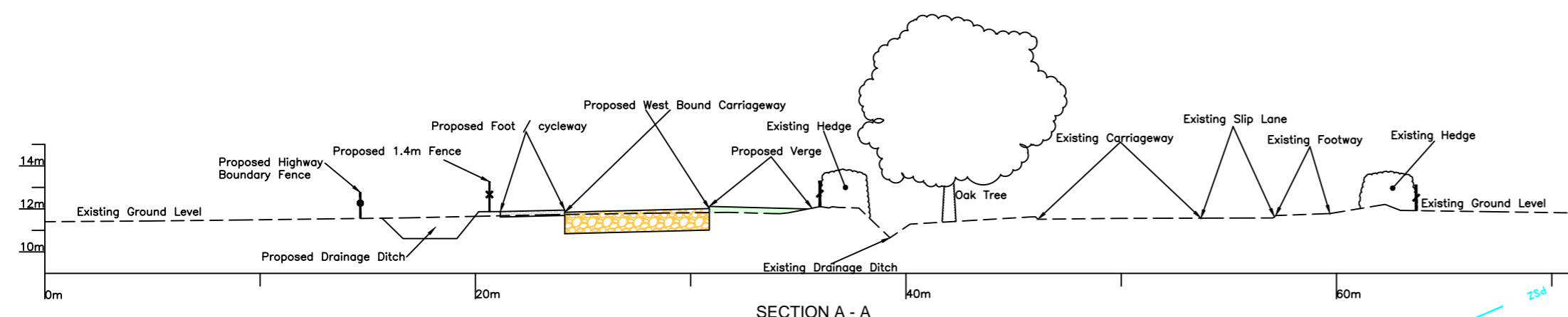
- Key**
- Carriageway.
  - Foot / cycleway.
  - Tactile Paving.
  - Verge.
  - Boundary Fence to Owners Specification.
  - Fence to Foot / cycleway (1.4m high).
  - Public Safety Zone to the Airport.  PSZ
  - Trees Likely to be retained.
  - Bluebell Colony to surveyed in spring 2016 and protected during construction.



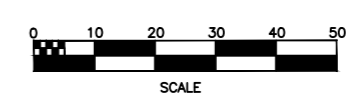
LOCATION PLAN



SECTION B - B



SECTION A - A



Orig	Date	Issue / Remarks	Checked
ACC	27 Jan: 16		

**Dorset County Council**  
 ENVIRONMENT AND THE ECONOMY DIRECTORATE  
 Mike Harries Director for Environment and the Economy

**DORSET HIGHWAYS**  
 Andrew Martin  
 Head of Dorset Highways

Project Title  
 CHAPEL GATE ROUNDABOUT  
 EAST PARLEY

Drawing Title  
 SCHEME PLAN FOR PLANNING

Scale (A2 Size) 1/1250	Drawn By ACC	Date 27 Jan: 2016
---------------------------	-----------------	----------------------

Drawing Number  
 HI1074/3/1/Orig:

Drawing Status  
 -